
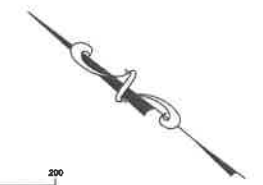


CEDARHURST OF ARNOLD CONSOLIDATION PLAT

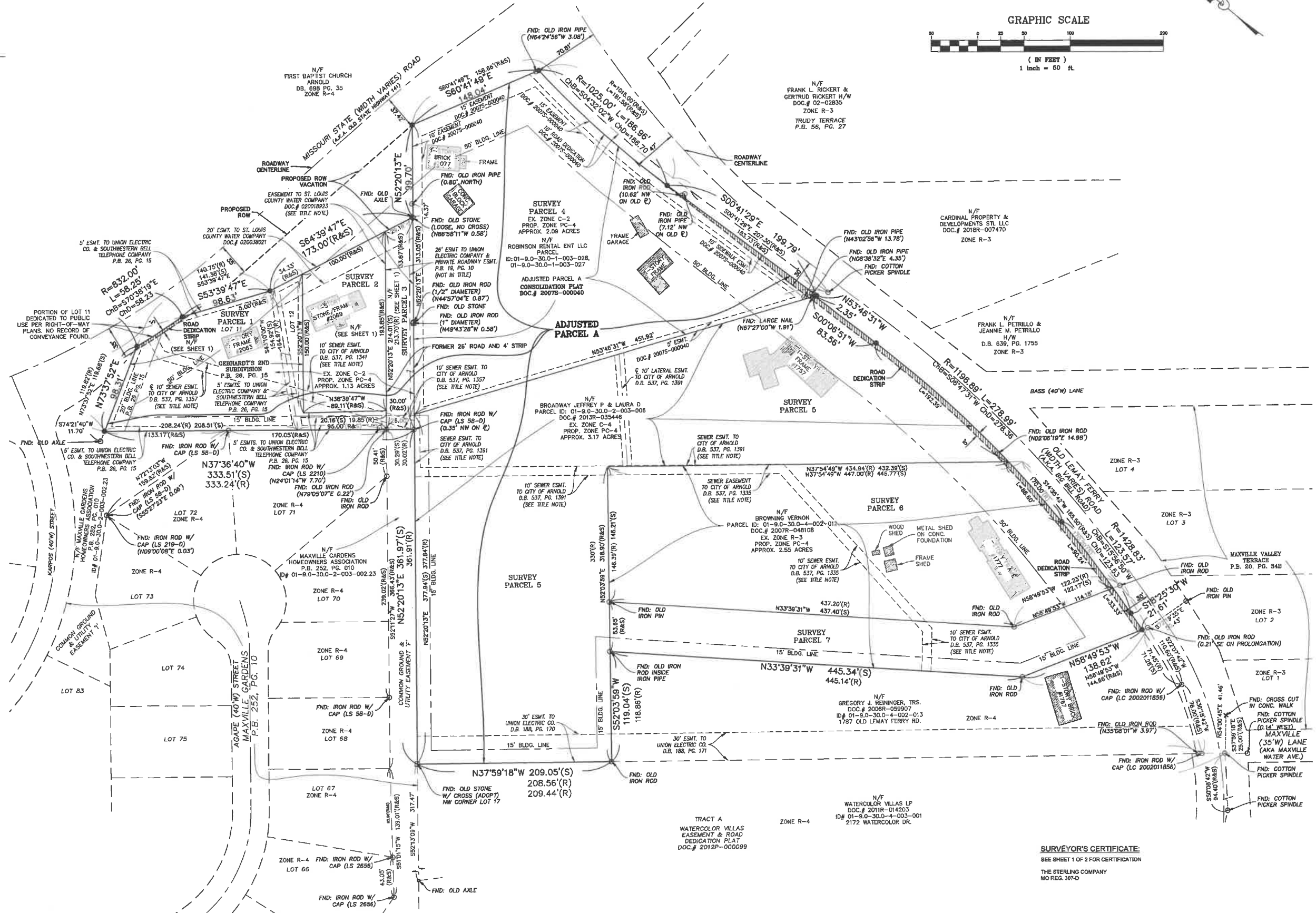


LEGEND

- BUILDING
- SAME OWNER
- SET SEMI-PERMANENT MONUMENT PER MISSOURI STANDARDS

ABBREVIATIONS:

- AC. - ACRES
- D.B. - DEED BOOK
- FND - FOUND
- N/F - NOW OR FORMERLY
- NL - NUMBER
- P.B. - PLAT BOOK
- P.G. - PAGE
- P - PROPERTY LINE
- SQ. FT. - SQUARE FEET



ISSUE	REMARKS/DATE
1	ORIGINAL ISSUE

PREPARED FOR:
DOVER DEVELOPMENT, LLC
120 S. CENTRAL AVENUE
SUITE 1050
CLAYTON, MO 63105
(314) 932-2852
DOVERCOMPANIES.COM

PREPARED BY:
THE STERLING CO.
ENGINEERS & SURVEYORS
5065 NEW BALMGARTNER ROAD
ST. LOUIS, MISSOURI 63129
(314) 487-0440 FAX 487-8944
E-Mail: Sterling@sterling-engr.com

DRAWN: HHH	DESIGNED: JAH	CHECKED: JAH
------------	---------------	--------------

PROJECT:
**CEDARHURST
ARNOLD**
CONSOLIDATION PLAT

NO. 18-07-221	SHEET 2
M.S.D. P# N/A	OF 2

SURVEYOR'S CERTIFICATE:
SEE SHEET 1 OF 2 FOR CERTIFICATION
THE STERLING COMPANY
NO REG. 307-D

JAMEY A. HENSON, P.L.S. DATE

Drawing name: V:\1807221 Cedarhurst of Arnold\Drawings\Surveying\Record\7221 CONSOLIDATION.dwg Plotted on: Feb 01, 2019 - 9:28am Plotted by: bhughn